



Tablet based data collection, update and inspection app that offline/online takes your GIS and non-GIS data to the field with intuitive data collection forms and self-auditing mechanism to spatially and tabular validate your data on site.



**Easy to use**

- 📍 No need to hire survey background team.
- 📍 Interactive help and guides.
- 📍 Best user experience in the market.



**Cut cost 60% of data collection expenses**

- 📍 Un-centralize the management of the centralized Geo-database.
- 📍 No need to take GPS, paper forms and camera to the field, all in one app.
- 📍 Save salaries and hire Android background team rather than survey background team.
- 📍 No office rework, less audits and higher quality.
- 📍 Save your data SIM subscriptions and utilize the offline capabilities.




## **Field inspection**

- 📍 Inspect your data on site.
- 📍 Immediate updates to GIS & Non-GIS data.
- 📍 Data auditing and review checklists.



**Make sure your team is in  
the right place & the right  
time**

- 📍 Field force management admin.
- 📍 Automatic download to the Area of Interest and the data collection templates.
- 📍 PinCollector ensures data collection procedures take place on the right location.
- 📍 Field force tracking.




## **GIS field data production**

- 📍 Collect spatial and tabular information on site whether online or offline.
- 📍 Photos and videos attachments.
- 📍 Integrate with highly accurate GPS devices.



## **Public citizen reporting**

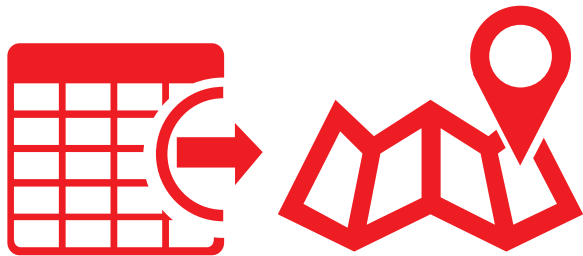
- 📍 Simple mobile apps on the market for public citizen reporting.
- 📍 Geo-enable citizens reporting processes.



## **Keep your data up to date**

- 📍 Take your data to the field and update it once.
- 📍 Automatic synchronization with the centralized geo-database.





**Bring your non-GIS data  
to the field**

- 📍 Take the data in your GIS and its related data in other relational systems to the field.
- 📍 Collection and updates to both GIS and non-GIS data.



**Less audits with higher  
quality**

- 📍 No hand writing or office rework, design your own data templates and collect it in the field.
- 📍 Spatial and tabular validation on site.
- 📍 Simple topology rules on site.
- 📍 Conflict detection and versions management.

**Go smart to the  
field and go with  
PinCollector**

**Make your move  
& purchase now**